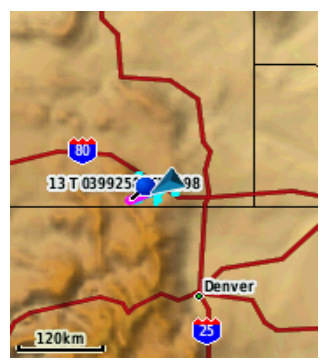
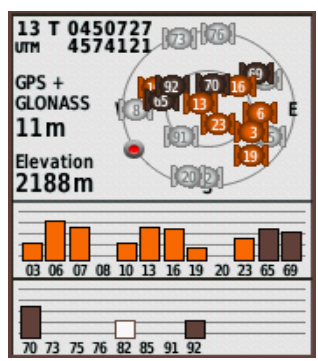


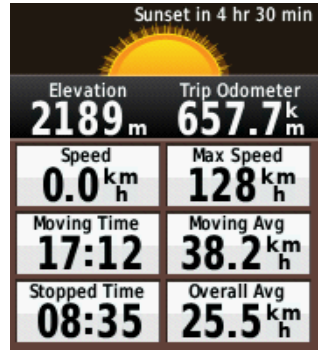

Garmin Etrex 20 GPS Unit



Where To?



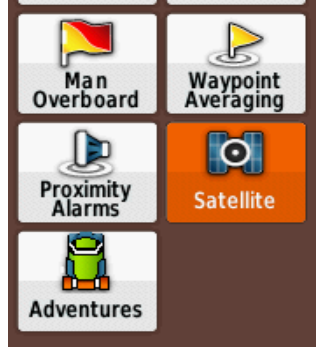
Useful pages



Select Start. Then walk around the perimeter of the area you want to calculate.

When finished, select Calculate to see the area inside the path you walked.

Start



Satellite



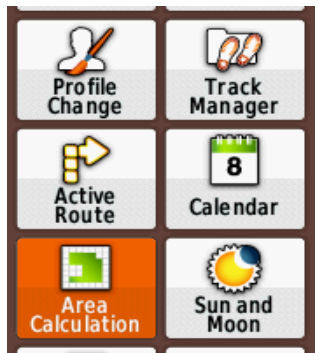
Map



Compass



Trip Computer



Area calculation

Marking Points and Managing Waypoints


Using Tracks to Create Lines and Polygons



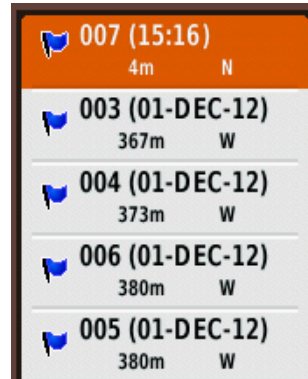
Mark Point



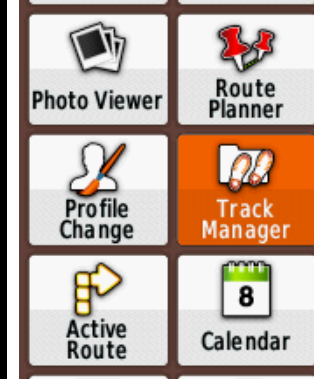
Name and save Point



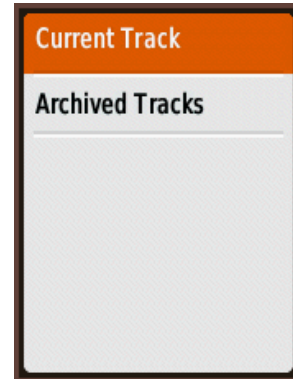
Waypoint manager



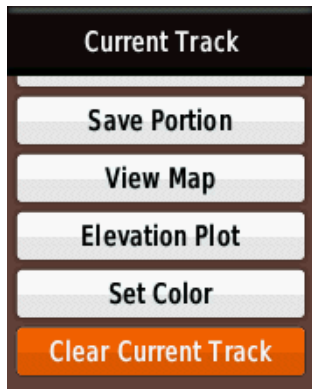
View saved Points



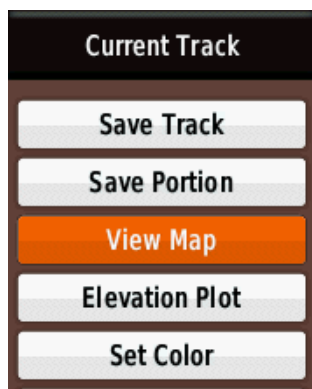
Enter track menu



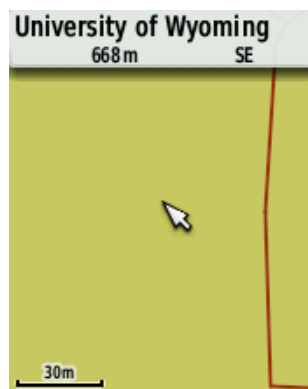
Select current track



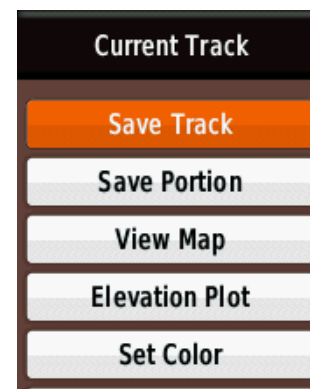
At beginning of track clear current track



Select view map to see real time track



Map view of track



Save After Walking Track



Name track and finalize save